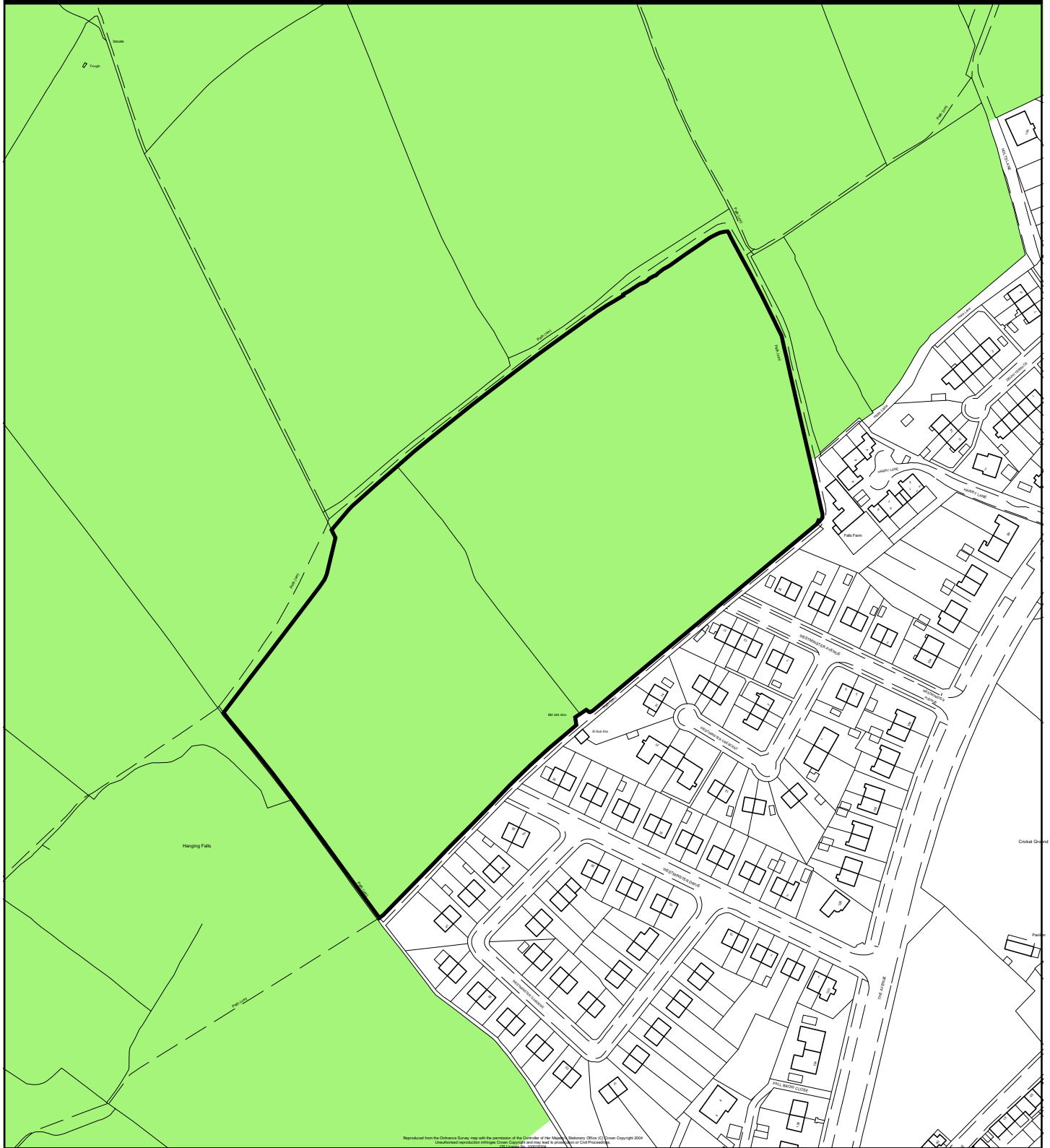





Replacement Unitary Development Plan for the Bradford District Post Inquiry Modifications



Mod. reference MOD/BW/GB/4	Scale. 1:2,500	Key.  Revised Deposit UDP Green Belt  Area to be deleted from Green Belt and allocated as Safeguarded Land. Ref. BW/UR5.7
Site reference SOM/BW/GB1/155	Site Area. 4.07 Ha	
Address Westminster Drive, Clayton, Bradford.	OS Grid Ref. SE 1131NW	
 NORTH		© Crown copyright. All rights reserved. City of Bradford Metropolitan District Council 100019304